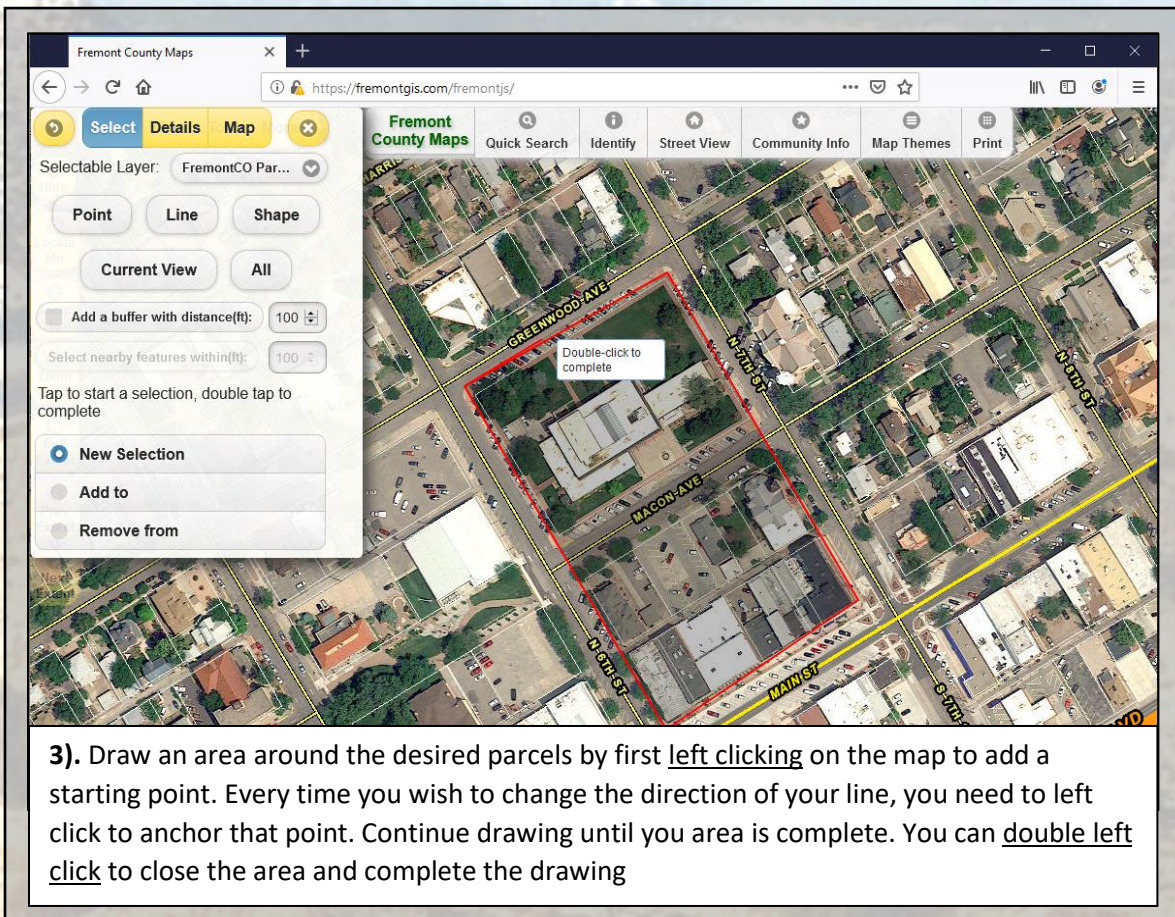
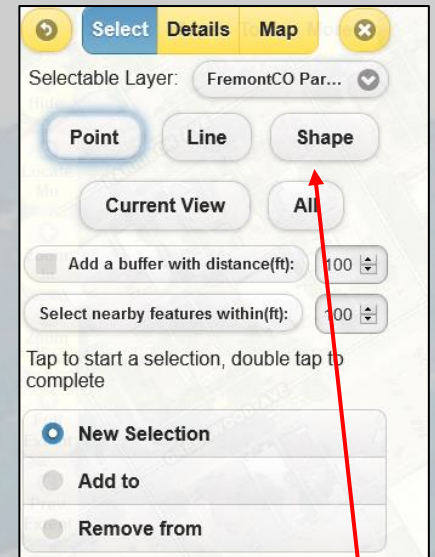
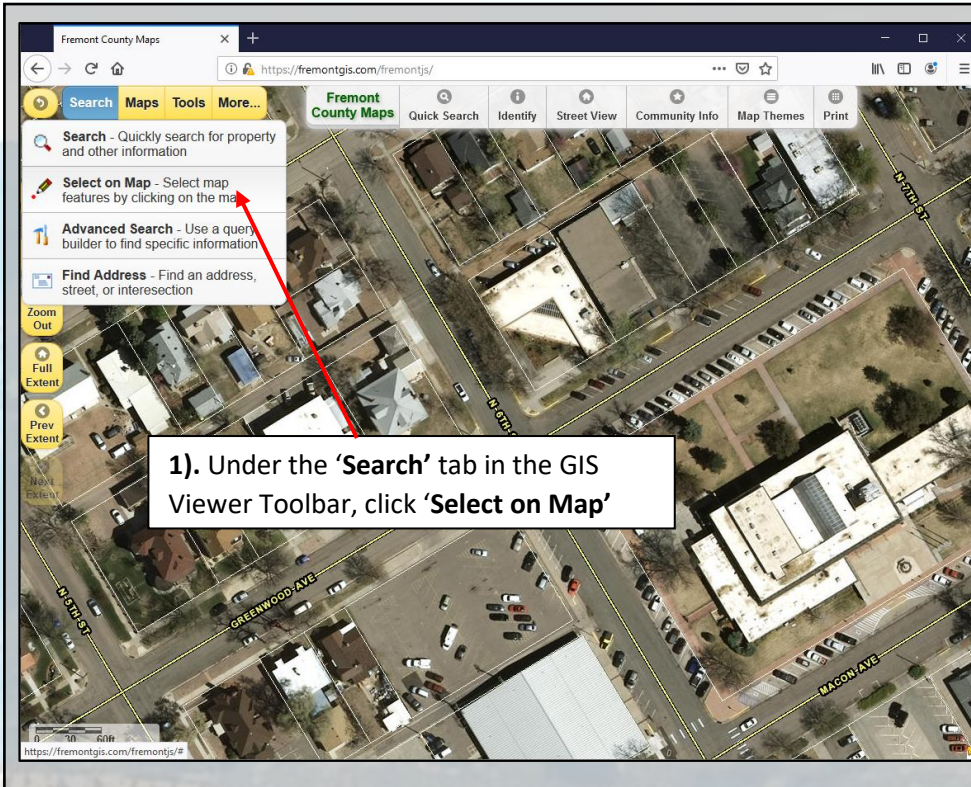
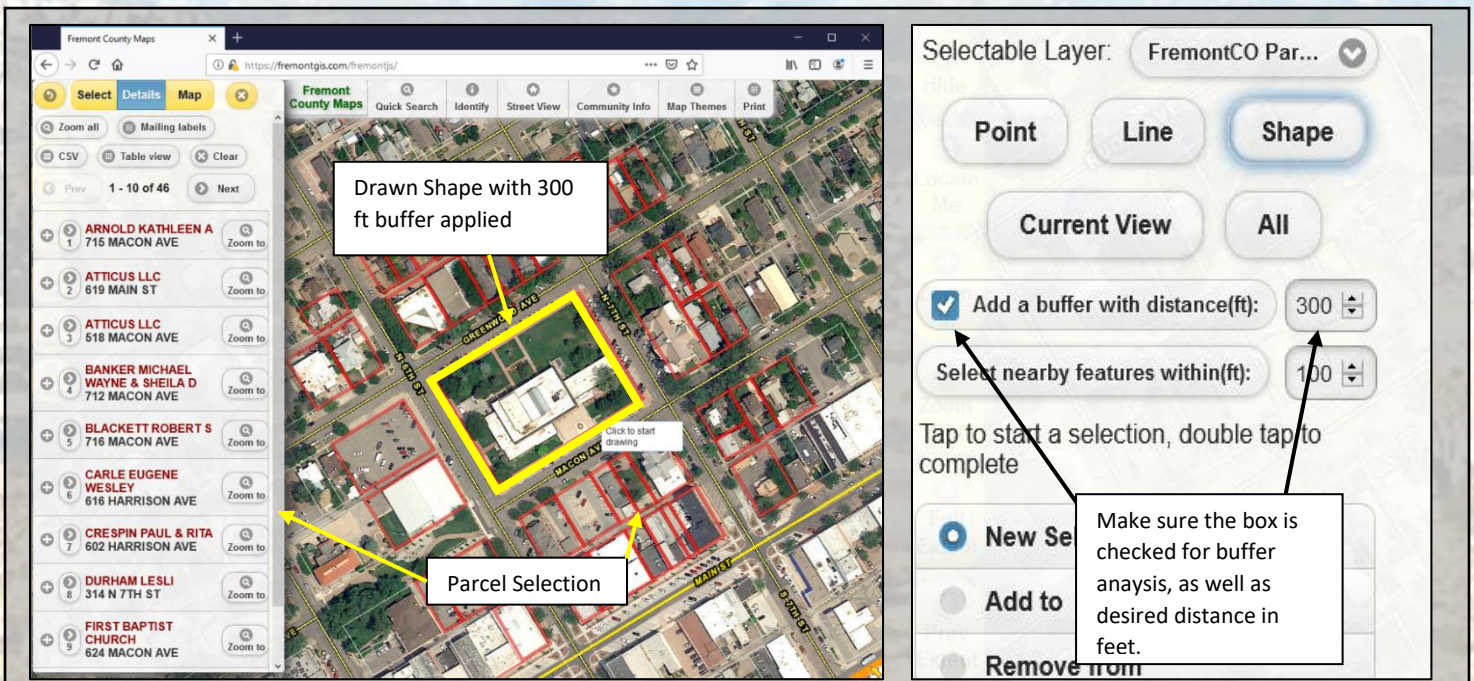
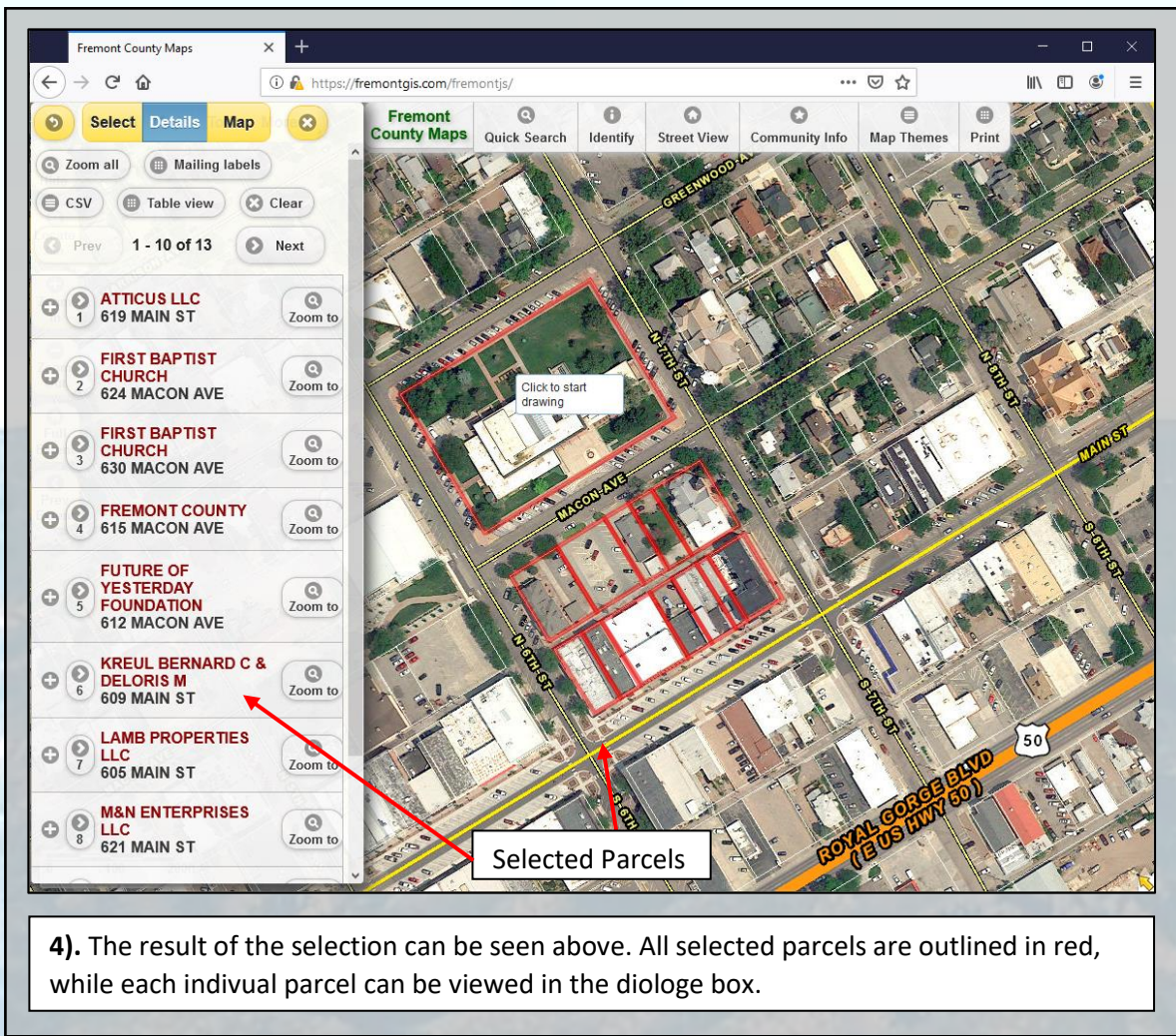


# Parcel Selection & Mailing List

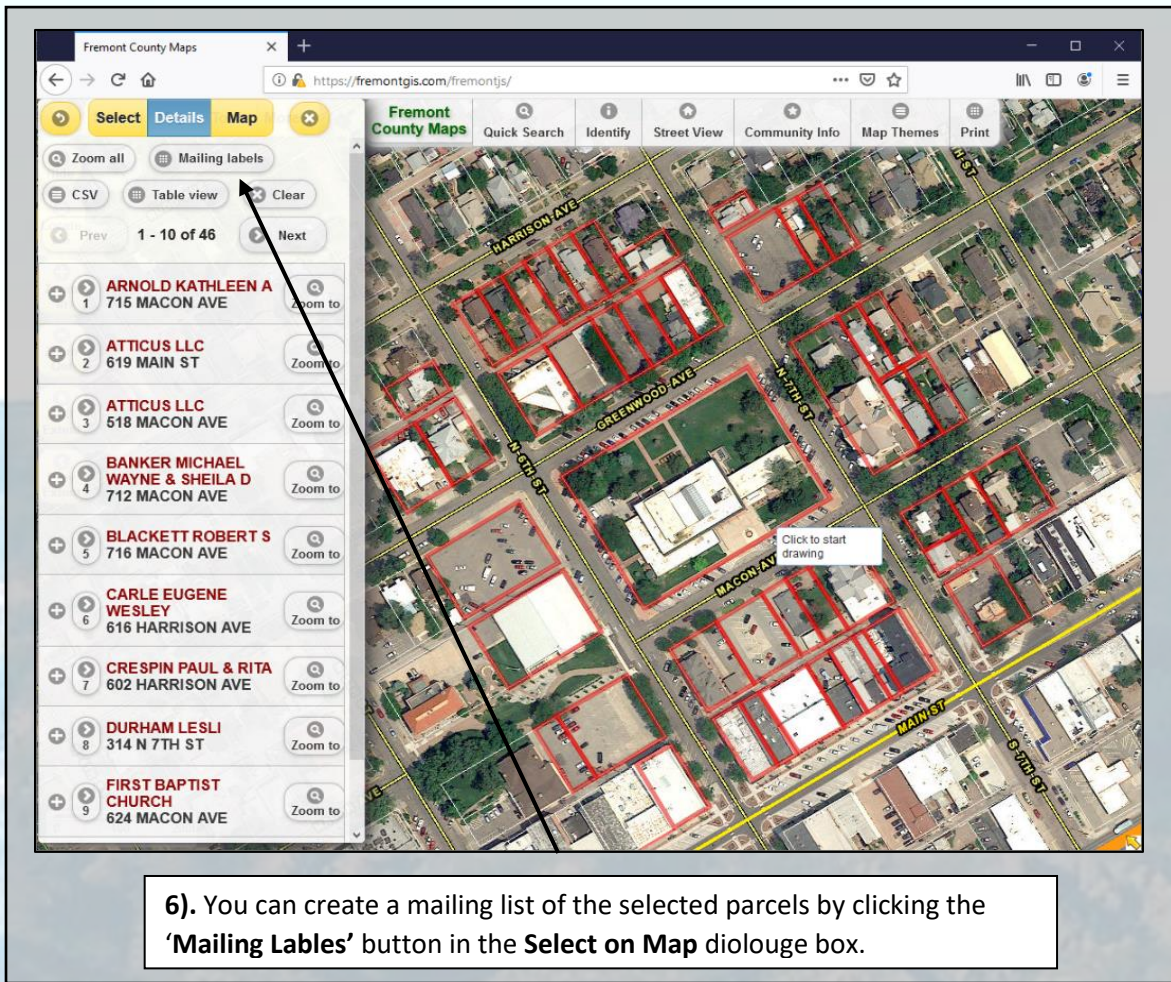
This guide is ment to help select parcels and create mailing lists using the tools found on the Fremont County GIS online viewer. The GIS Viewer can be found using this link: <https://fremontgis.com/fremontjs/>











6). You can create a mailing list of the selected parcels by clicking the 'Mailing Lables' button in the **Select on Map** diolouge box.

Choose a label style:

Avery 5160     Avery 5161

Note - Set Adobe Reader page sizing to "Actual size" before printing

|   |   |
|---|---|
| <p>Arnold Kathleen A<br/>444 Silver Bear Trail<br/>Canon City, Co 812129285</p>           | <p>Atticus LLC<br/>509 Main Street<br/>Canon City, Co 812123735</p>     |
| <p>Banker Michael Wayne &amp; Sheila D<br/>712 Macon Ave<br/>Canon City, Co 812124339</p> | <p>Blackett Robert S<br/>716 Macon Ave<br/>Canon City, Co 812123314</p> |

7). Select a label style. Choose from either **Avery 5160** or **Avery 5161**. Each will have slightly different spacing then the other, but will both generate a PDF mailing list in alphabetical order. The output on the right is in **Avery 5161** format.

The 'Select on Map' dialog box is shown with the 'Details' tab selected. A red arrow points to the 'Details' tab. The 'Clear' button is also visible.

The 'Mailing Labels' dialog box is shown with a red arrow pointing to the 'Clear' button. The list shows 2 parcels: ATTICUS LLC and CARLE EUGENE WESLEY.

8). To clear selection results return to the **Select on Map** dialoge box and select the **Details** tab. Then click the **Clear** button.